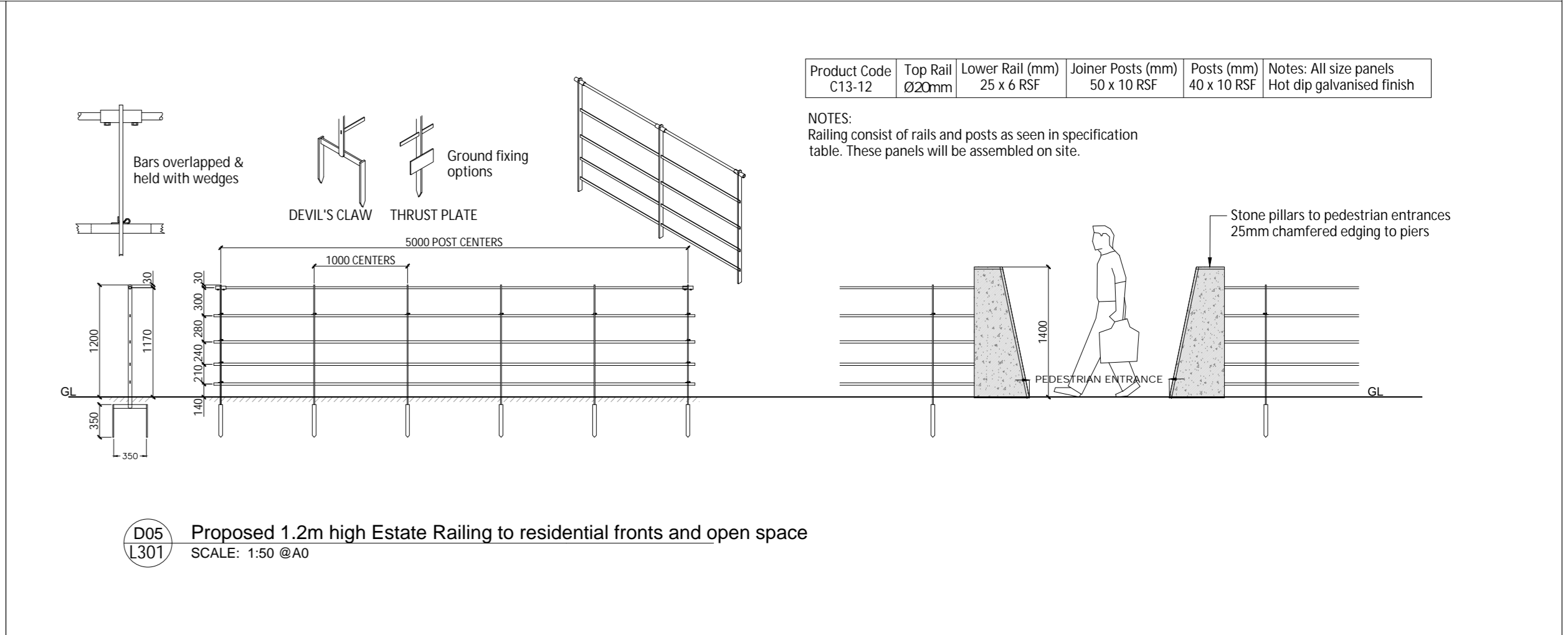
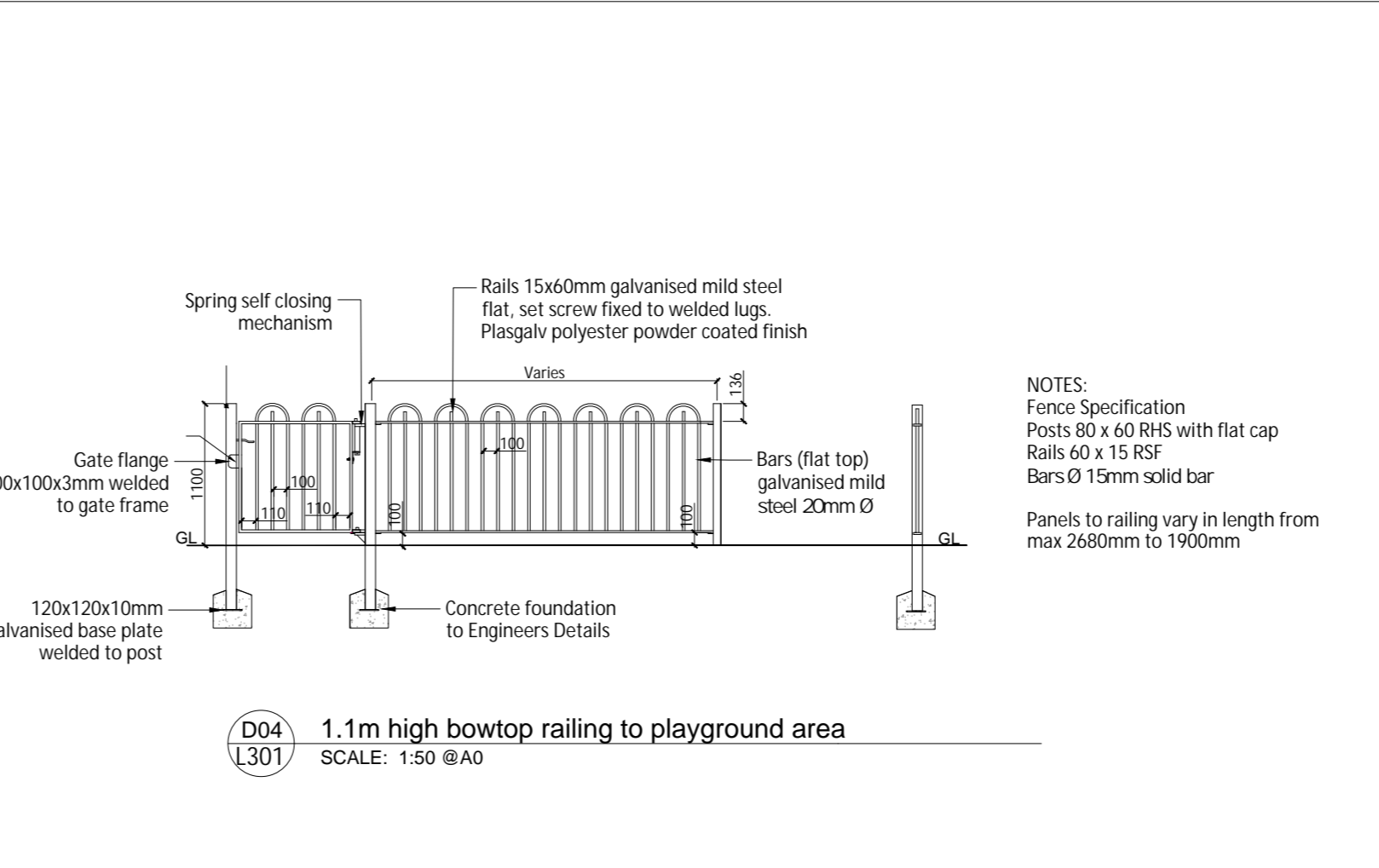
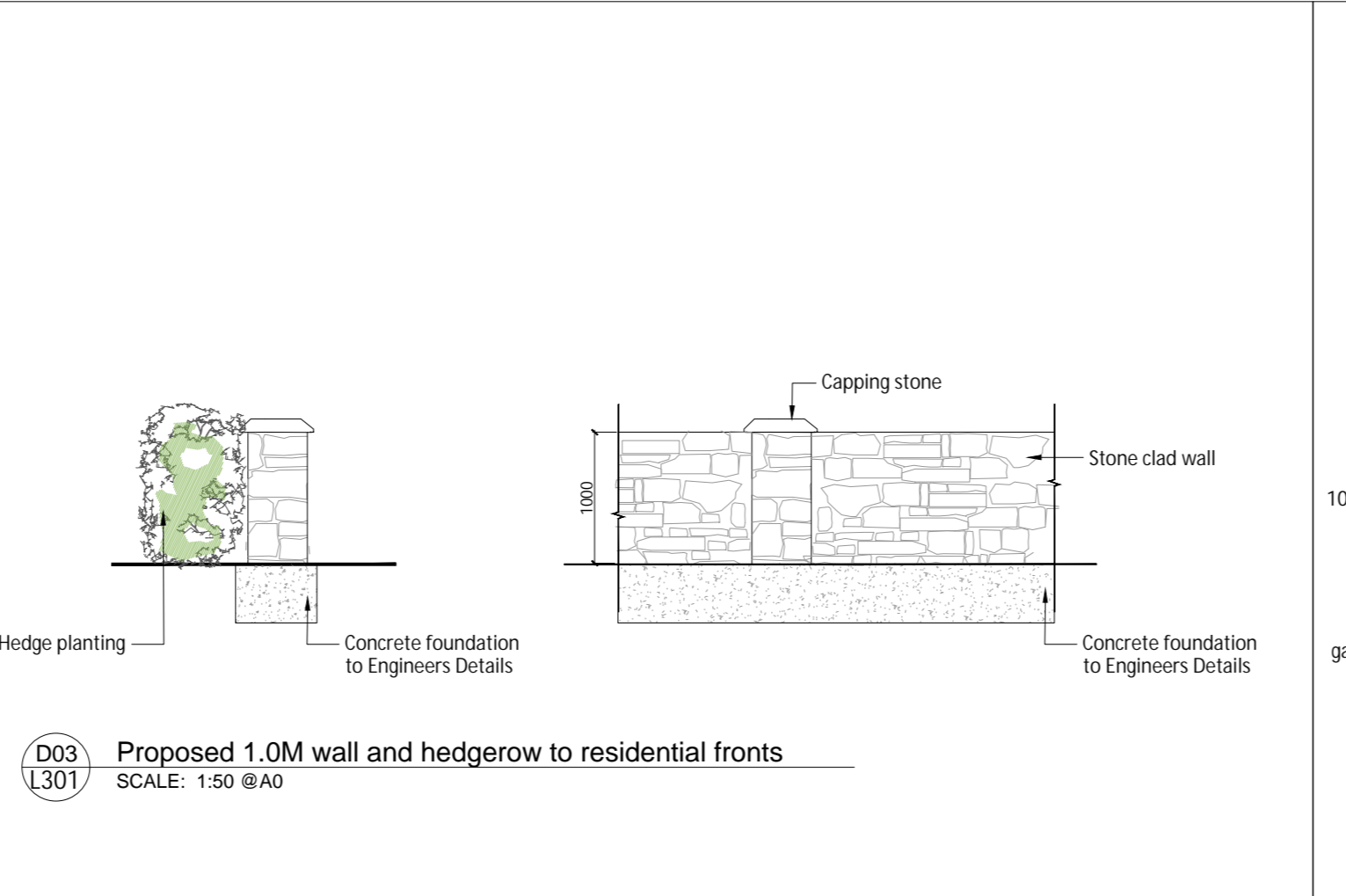
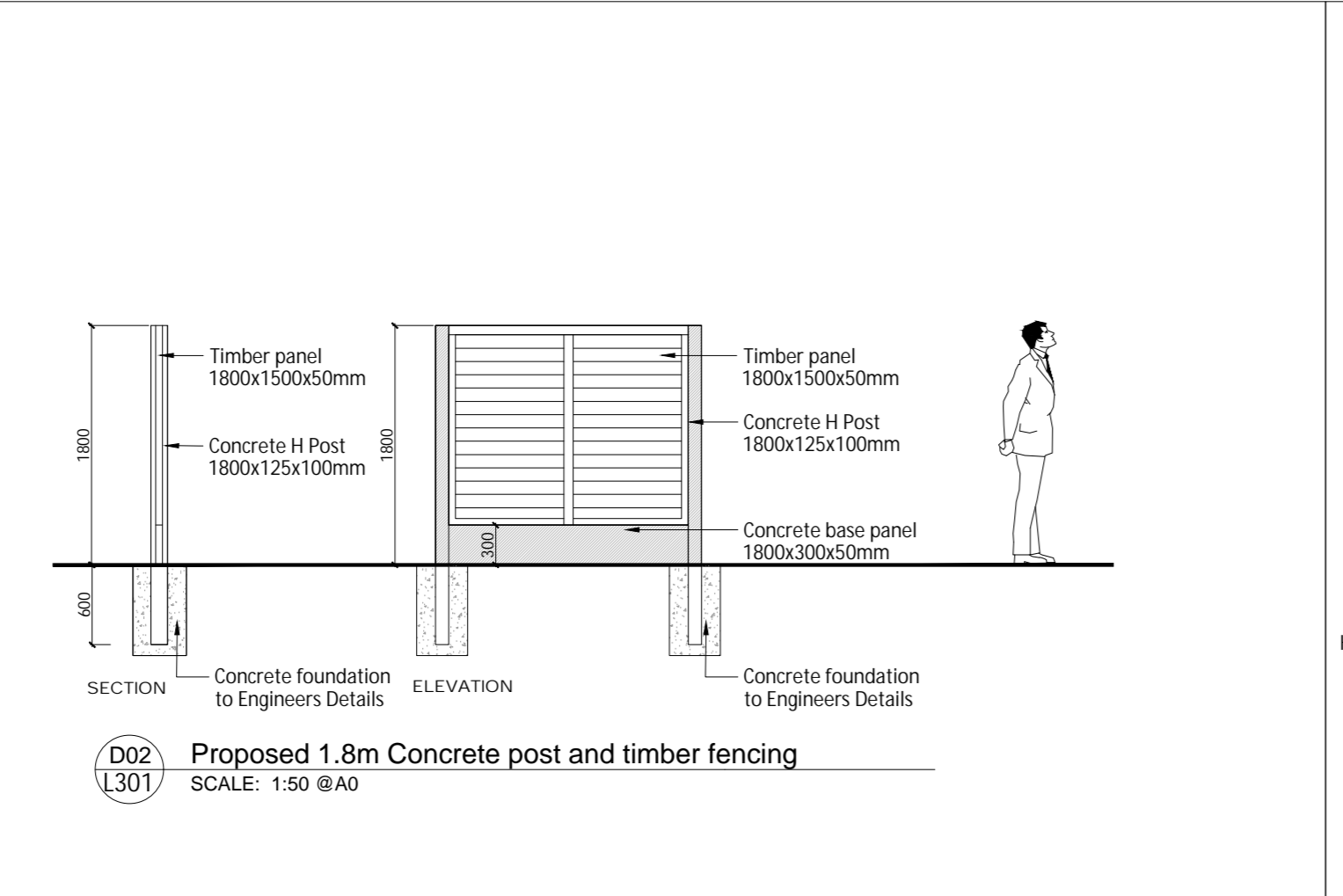
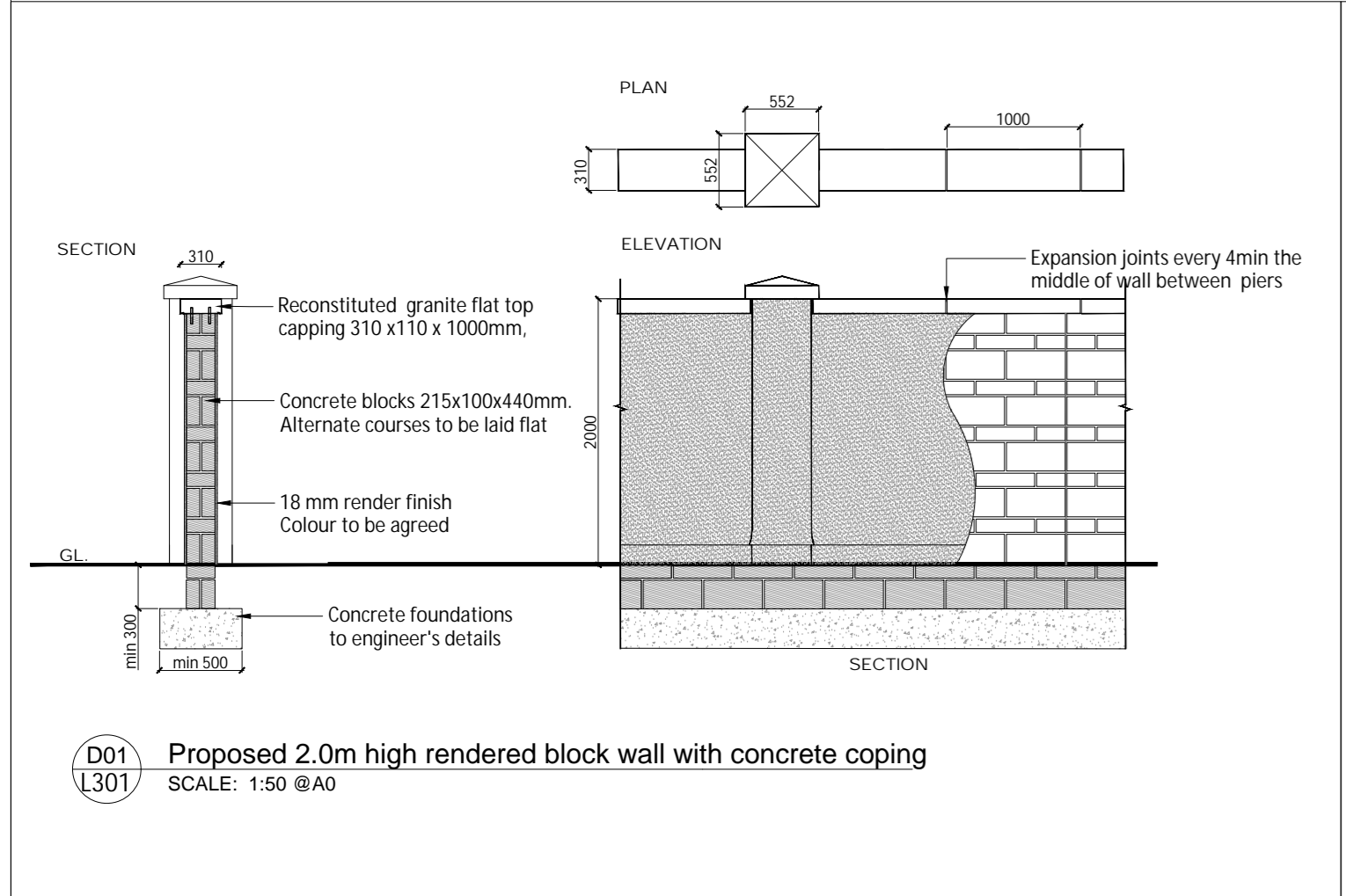


- LEGEND: BOUNDARIES, ETC.**
- Existing wall boundary retained
 - Existing open boundary to parkland
 - Proposed 1.2m high metal estate railing and stone entrance piers
 - Proposed 1.8m concrete post and timber panel fence to rear gardens
 - Existing retained hedgerow
 - Proposed 2m high crapped and rendered gable end walls
 - Site Boundary
 - Proposed 1m high stone wall and hedgerow

01 Landscape Boundary Treatment Plan
L301 Scale 1:1000 @ A0



Rev	Date	Drawn	Checked	Description

PROPERTY: UNREGISTERED
 THIS DOCUMENT IS THE PROPERTY OF BSM GROUP LIMITED AND IS NOT TO BE REPRODUCED OR COPIED IN ANY MANNER WITHOUT THE WRITTEN PERMISSION OF BSM GROUP LIMITED.
 THIS DOCUMENT IS THE PROPERTY OF BSM GROUP LIMITED AND IS NOT TO BE REPRODUCED OR COPIED IN ANY MANNER WITHOUT THE WRITTEN PERMISSION OF BSM GROUP LIMITED.

© Ordnance Survey Ireland License No. AR 889/122
 © Ordnance Survey Ireland/Ordnance Survey of Ireland

PROJECT	RATOATH MASTERPLAN, CO. MEATH RATOATH RESIDENTIAL DEVELOPMENT	Project No.	6885
DATE	BOUNDARY TREATMENT PLAN	Scale	A0 0
DATE	AS SHOWN @ A0	Discipline	Planning
DATE		Date	MAY 2022
DATE		Discipline	TE

BSM
Est. 1968